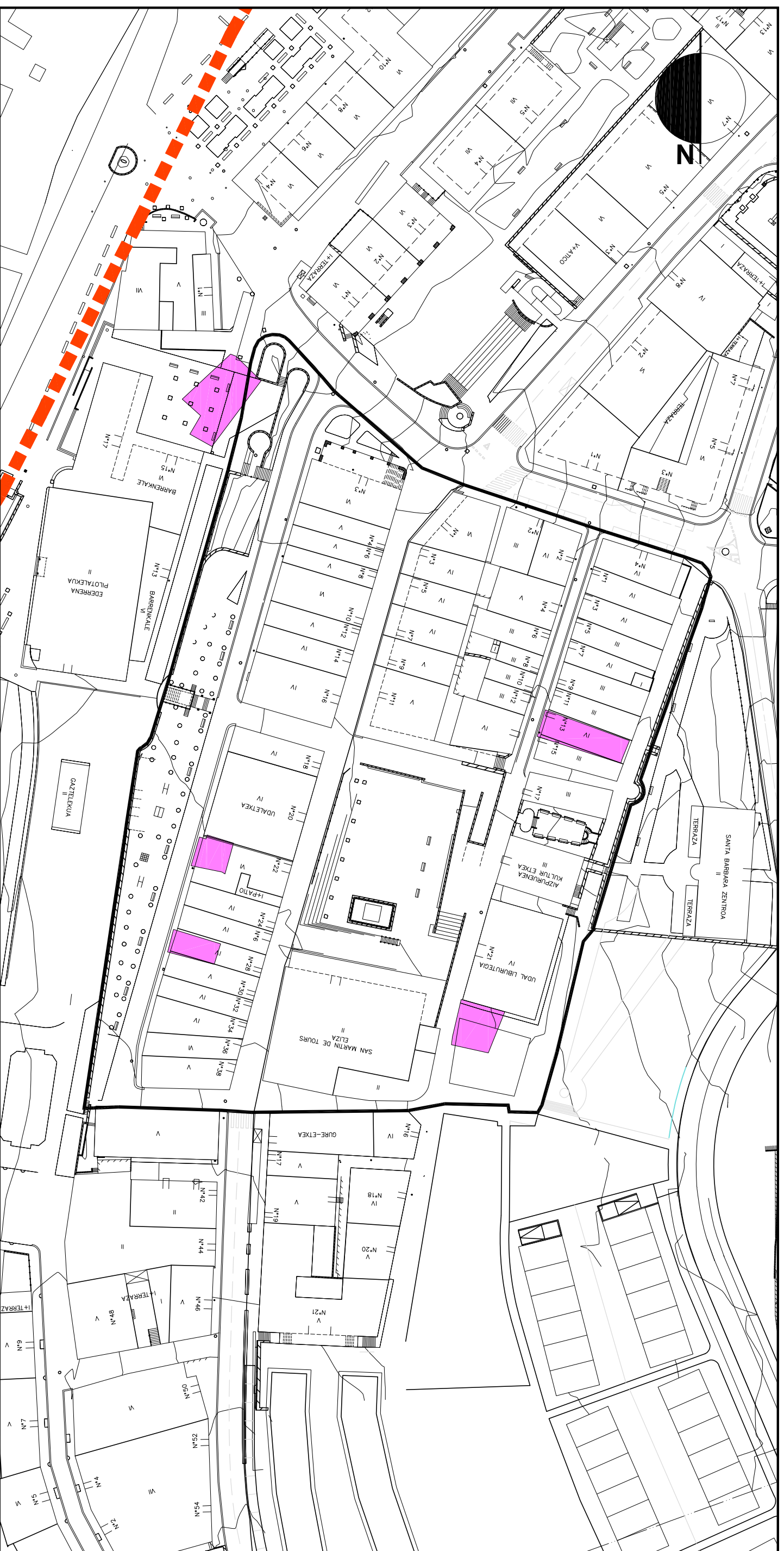


A.I.R. 6 GUNE HISTORIKOA



1. EGUNGO EGOERA  
Eskala 1/1000

1. ESTADO ACTUAL  
Eskala 1/1000

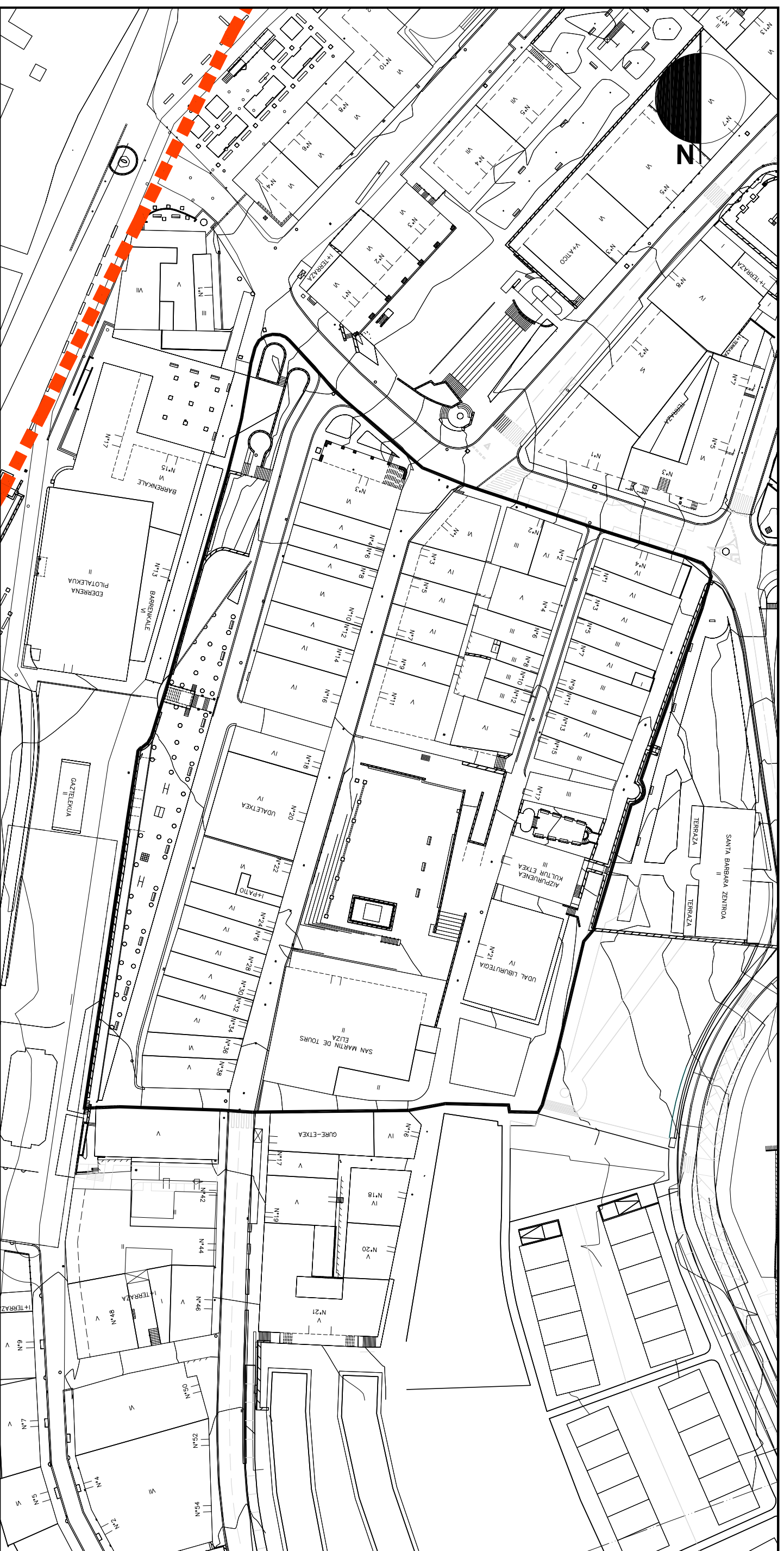
LURZORUA POLUTU DITZAKETEN JARDUEREN  
KOKALEKUAK



EMPLAZAMIENTO CON ACTIVIDADES  
POTENCIALMENTE CONTAMINANTES DEL SUELO



A.I.R. 6 GUNE HISTORIKOA

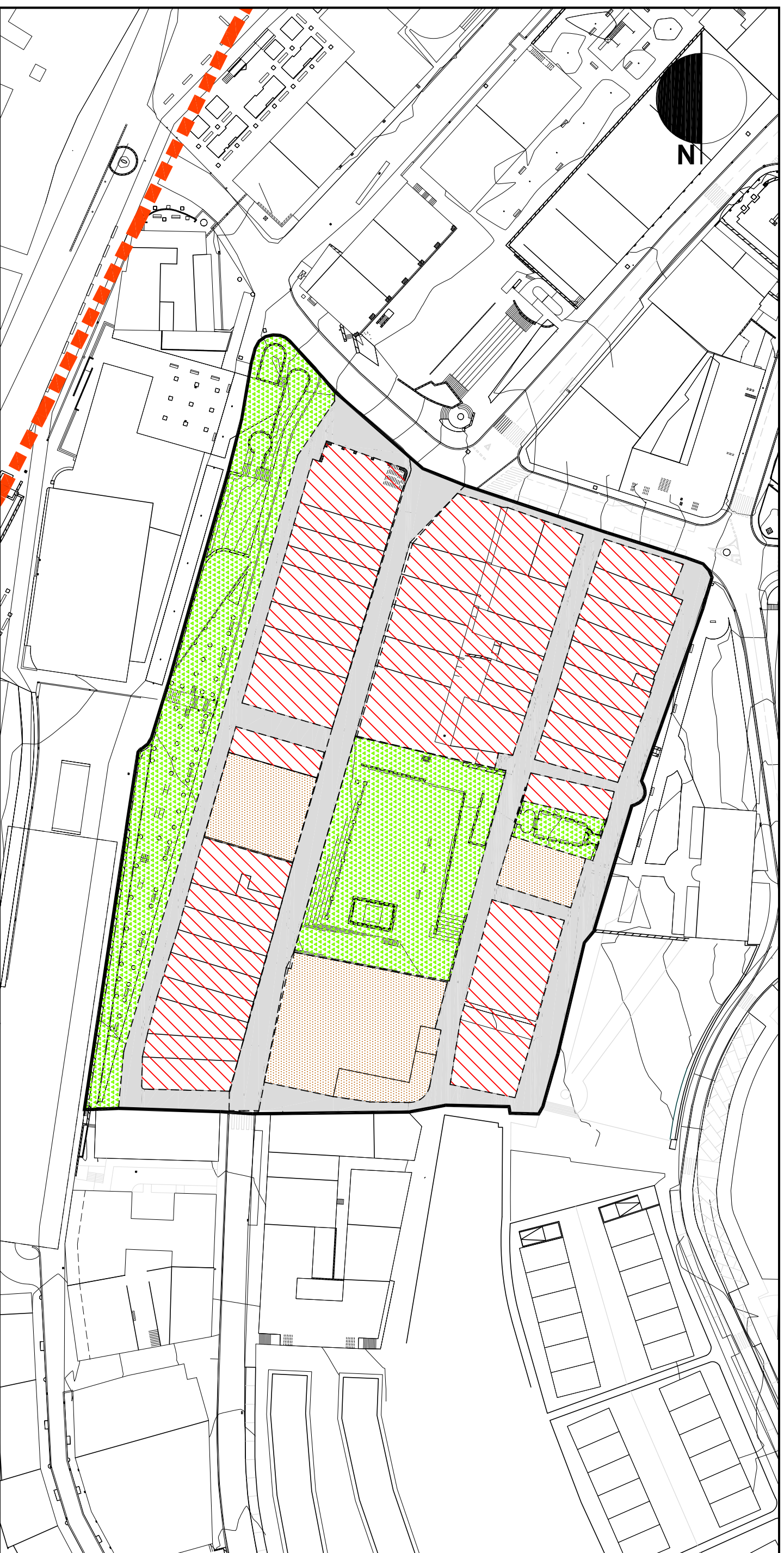


1. GAINJARRIA  
Eskala 1/1000

1. SUPERPUESTA  
Eskala 1/1000






A.I.R. 6 GUNE HISTORIKOA






1. KALIFIKAZIO XEHKATUA

Eskala 1/1000

a. EGOITZA ERABILERAKO LURZATIAK

- |   |      |   |
|---|------|---|
|  | a.1. | Lehendikozko bizilegi egoitza lurzatiak         |
|  | a.2. | Blokean eraikitako egoitza lurzatiak            |
|  | a.3. | Garapen txikiro eraikuntzako bizilegi lurzatiak |




a. PARCELAS DE USO RESIDENCIAL

- |   |      |  |
|---|------|--|
|  | a.1. | Parcelas de asentamientos residenciales antiguos         |
|  | a.2. | Parcelas residenciales de edificación en bloque          |
|  | a.3. | Parcelas residenciales de edificación de bajo desarrollo |




e. KOMUNIKABIDEEN SISTEMA (S.O./T.S.)

- |   |        |                                |
|---|--------|--------------------------------|
|  | e.1.   | Bide sareak (S.O./T.S.)        |
|  | e.1.1. | Errepideak (S.O.)              |
|  | e.1.2. | Hiri bide nagusiak (S.O./T.S.) |

e. SISTEMA DE COMUNICACIONES (S.G./S.L.)

- |   |        |                                      |
|---|--------|--------------------------------------|
|  | e.1.   | Redes viarias (S.G./S.L.)            |
|  | e.1.1. | Carreteras (S.G.)                    |
|  | e.1.2. | Vías urbanas principales (S.G./S.L.) |




f. ESPAZIO LIBREAK (S.O./T.S.)

- |   |      |                                       |
|---|------|---------------------------------------|
|  | f.1. | Hiriako espazio libreak (S.O./T.S.)   |
|  | f.2. | Parke ruralako espazio libreak (T.S.) |
|  | f.3. | Espazio libre komunak (T.S.)          |

1. CALIFICACION PORMENORIZADA

Eskala 1/1000

f. ESPACIOS LIBRES (S.G./S.L.)

- |   |      |  |
|---|------|--|
|  | f.1. | Espacios libres urbanos (S.G./S.L.)    |
|  | f.2. | Espacios libres de parque rural (S.L.) |
|  | f.3. | Espacios libres comunes (S.L.)         |

g. EKIPAMENDU KOMUNITATERAKO LURZATIAK (S.O./T.S.)



g. PARCELAS DE EQUIPAMIENTO COMUNITARIO (S.G./S.L.)